

PRESS	FEATURES	JOBS	EVENTS	NEWSLETTER	SOCIAL MEDIA	ABOUT
DIRECTORY						Search this website...

RMSI launches ConflateXTM – a data conflation solution for improving spatial accuracy and data integrity

DECEMBER 15, 2014 BY GISUSER

PR TIP 10 Reasons to use GISuser Enhanced PR Service!

New Delhi, India, December 15th, 2014: RMSI, a global provider of end to end geospatial services and solutions, has recently launched ConflateX™, a scalable data conflation solution that addresses the key business challenges of improving spatial accuracy and data integrity of network assets by aligning them to a more precise and accurate real world system.

ConflateX™ helps organizations to deploy integrated, more spatially accurate network data. This helps them in managing reliable asset networks efficiently while meeting stringent safety and regulatory requirements.

As per Anup Jindal, CEO & Joint Managing Director, RMSI, "Conflatex™ is a feedback driven solution, created to address the key industry challenge of ensuring minimum downtime and impact to business during the conflation and realignment process. It has industry specific

workflows that can be further customized, utilizing both automated and interactive conflation techniques to achieve operational objectives.”


About RMSI – Maximizing Business Value

At the leading edge of geospatial and information technology, RMSI develops innovative solutions that integrate geographic information with niche business applications. RMSI provides comprehensive geospatial services and solutions to clients across the globe, in sectors ranging from Utilities, Telecommunications, Agriculture and Natural Resources, Risk & Insurance, Land Information Management, to the Government and Multi Lateral Funding Agencies.

RMSI is a CMMI Level 5 assessed, ISO 27001, ISO 14001, ISO 18001 and ISO 9001:2008 certified company. Today, RMSI's resource base comprises over 900 GIS and software specialists. The combination of technical, financial, and human resource strengths, coupled with domain knowledge in select vertical markets, makes RMSI a unique global solutions provider.

RMSI has over 150 active clients in 30 countries. In addition to our state of the art development centers in India, RMSI also has fully owned international subsidiaries – RMSI North America Inc., RMSI Canada Inc., and RMSI Ltd., UK.

For more information on RMSI, please visit www.rmsi.com



SHARE

Related Posts:

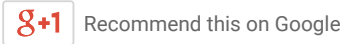
- [RMSI Opens a New State of the Art Development Center at Hyderabad, India](#)
- [Rolta Wins \\$31 M Contract from Memphis Light Gas and Water for Oracle ERP...](#)
- [New Century Software Expands Integrity Management & Regulatory...](#)

Comments

comments

FILED UNDER: [SOFTWARE](#)

TAGGED WITH: [DATA CONFLATION](#)



VIDEOS

Get Your GeoGeek On – 2015 devsummit videos

TerraGo Edge v3.5 Delivers Survey Grade Precision for Field Workers

The lines on the face of GB revealed by OS

Video Tip – TEDxFortMcMurray, Mapping the Now

WEBINARS

Webinar – Learn How to Use ArcGIS from Esri for Inspecting Utility Assets



Webinar – How Energy Companies are Saving Millions on GPS and GIS Technology



Webinar – Deliver GIS-Lite Interactive Applications from ArcMap with TerraGo

[More Posts from this Category](#)

The Trimble® R1 GNSS receiver +
TerraFlex™ software

[See it now](#)

Your complete high-accuracy
data collection solution for
local governments



RECENT GISUSER UPDATES

- > [Ekahau Vision 3.0 Release Now Available with Open Platform and Innovative Enhancements](#)
 - > [Trimble Enhances its Field Service Management Portfolio to Offer More Flexibility for Fleets](#)
 - > [DAT Keypoint Software Integrates ALK Maps](#)
 - > [Disruptive cloud-based GPS fleet tracking technology continues its momentum](#)
 - > [Optech showcasing new technology developments at SPIE DSS](#)
-

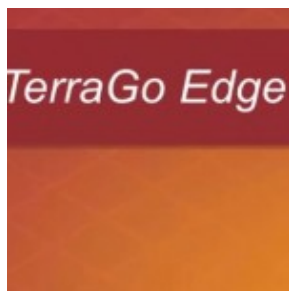
EDITOR'S PICKS

2014 Open Data for Development Research Grants – Call for Proposals

HERE Beta Will Challenge Your Google Maps Loyalty

20th INTERGEO opens in Berlin!

[See More Editor's Picks...](#)



TerraGo Edge v3.5 Delivers Survey Grade Precision for Field Workers

TerraGo Edge v3.5 Delivers Survey Grade Precision for Field Workers and Data Management Tools for the GIS Department TerraGo has just released version 3.5 of TerraGo Edge. For field operations, the latest version of the TerraGo Edge app directly integrates with GPS/GNSS receivers to give mobile users dynamic monitoring and capture of high-precision GPS data

[...]

> [5 Trends and Future of Enterprise Mobility Includes Geography](#)

> [Webinar – Deliver GIS-Lite Interactive Apps](#)

> [TerraGo Rolls Out version 3.5 of TerraGo Edge](#)



CONNECT WITH GISUSER



MOST POPULAR

> [E-book Details How Earning GIS Certificate Boosts Career Potential](#)

> [The Google Maps Engine Deprecation Timeline and Some Alternatives](#)

> [Ebola outbreaks interactive map released](#)

> [5 Cool Things – Tools to Help You](#)

Work Better, Smarter and Faster with LiDAR

> [Have Infographics and Data Visualizations Ruined Good Map Design?](#)

CATEGORIES

Select Category ▼



STAY INFORMED

GISuser Today - 2X a Week

[Recent Edition](#)

Enter Email

SUBSCRIBE ME!



GEO EVENTS

April 2015						
M	T	W	T	F	S	S
		1	2	3	4	5
6	7	8	9	10	11	12
13	14	15	16	17	18	19
20	21	22	23	24	25	26
27	28	29	30			

[More Events](#)

FORUMS

> [GISuser Community Discussion](#)

TAGS

[and Infrastructure android Android Mobile OS Articles](#)

Business Cloud Computing and Web Services

Competitions Developer Tools Eco friendly and Green
Geo Solutions editor EDU ESRI Experts Field GIS
Geo Social and Social Media Geospatial Data
Geo Tech Software GIS GIS

Education / Events Glenn Letham
gletham GPS hardware International ESRI User
Conference iPad and iOS iPhone LBS LiDAR
Local Government GIS Mobile Mapping Mobile

Technology **News** opendata Photos and
Videos Programs Public Safety and Emergency
Response R/S & Earth Imaging Select

Category Select Section software Spotlight
Telecomm Twitter Utilities Webinars and Online
Training



Global Mapper
Version 16
Now Available!
Low Cost & Easy-to-Use
GIS Software

GEOTECH DIRECTORY



 **LIDAR NEWS**

New Point Cloud Capability with SimActive Version 6.1
Beginning Slate of Flyers Announced for ASPRS UAS Mapping 2015 Reno Symposium
Optech Presenting the Latest Mapping Solutions for Geosciences at EGU 2015

 **AMERISURV**

Construction Materials Prices Expand in March
Hemisphere GNSS Announces World's Only RTK-Capable GNSS Compass Smart Antenna
High Horizontal Dilution Of Precision (HDOP) Advisory 15 April 2015

 **LBSZONE**

Creating a Culture of Innovation – Eight ideas that work at Google
LUNATIK's Epik Watch System Offers Rugged Protection For Apple Watch
Future Generation of Women at Risk of Getting Pushed Out of STEM Jobs

 **ANYGEO BLOG**

5 Trends and Future of Enterprise Mobility Includes Geography Webinar – Deliver GIS-Lite Interactive Apps
TerraGo Rolls Out version 3.5 of TerraGo Edge

 **GEOJOBS**

GIS Programmer Analyst
Creating a Culture of Innovation
Women at Risk of Getting Pushed Out of STEM Jobs
The Best Leaders Always Ask These Questions
Data Coordinator

Copyright Spatial Media LLC 2003 - 2015

