

GIS

Jan 2015 | [No Comment](#)

RMSI launches ConflateX™

RMSI has recently launched ConflateX™, a scalable data conflation solution that addresses the key business challenges of improving spatial accuracy and data integrity of network assets by aligning them to a more precise and accurate real world system. It helps organizations to deploy integrated, more spatially accurate network data. This helps them in managing reliable asset networks efficiently while meeting stringent safety

and regulatory requirements.

SuperGIS 3D Earth Server updates with stronger functionality

Supergeo Technologies has released the latest SuperGIS 3D Earth Server 3.2 with diverse enhancements and structure modifications to elevate user experience of 3D GIS data viewing. It is the enterprise GIS sever that allows organizations to display and share huge geospatial data in 3D view, a breakthrough technology in traditional GIS systems. <http://www.supergeotek.com>

NASA's Ikhana UAS captures Orion Splashdown

As NASA's new exploration spacecraft Orion made its way back to Earth from its first test mission, the Ikhana unmanned aircraft system captured its return—making it possible for NASA to stream the parachute deployment and splashdown footage on live television.



(No Ratings Yet)

Leave your response!

You must be [logged in](#) to post a comment.

Interview



[‘The role of the map has changed’](#)

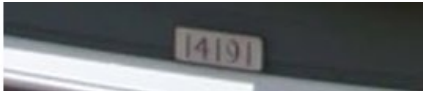
Georg Gartner

President, International Cartographic Association (ICA)

Easy Subscribe

Just Drop your Email Here

Go



Type the text

[Privacy & Terms](#)



News

- [Imaging](#)
- [Industry](#)
- [GNSS](#)
- [Galileo Update](#)
- [GIS](#)

NSDI in India



This comprehensive book charts the course of NSDI journey in India, which is still continuing...

[PREVIEW THE BOOK](#)

Previous Issues

- [Vol. X, Issue 12, December 2014](#)
- [Vol. X, Issue 11, November 2014](#)
- [Vol. X, Issue 10, October 2014](#)
- [Vol. X, Issue 9, September 2014](#)

- [Vol. X, Issue 8, August 2014](#)
- [Vol. X, Issue 7, July 2014](#)
- [Vol. X, Issue 6, June 2014](#)
- [Vol. X, Issue 5, May 2014](#)
- [Vol. X, Issue 4, April 2014](#)
- [Vol. X, Issue 3, March 2014](#)
- [Vol. X, Issue 2, Feb 2014](#)
- [Vol. X, Issue 1, Jan 2014](#)

[View All](#)

Log In

Username

Password

Remember Me

- [Register](#)
- [Lost Password](#)

Partnership

- [European LiDAR Mapping Forum](#)
8-10 December 2014
Amsterdam, The Netherlands
- [SPAR Europe 3D Measurement & Imaging Conference](#)
8-10 December 2014
Amsterdam, The Netherlands
- [Esri India User Conference](#)
9-11 December 2014
Delhi, India
- [The Unmanned Systems Expo](#)
4 – 6 February 2015
The Hague - The Netherlands
- [International LiDAR Mapping Forum](#)
23-25 February 2015
Denver, Colorado
- [International Navigation Conference](#)
24-26 February 2015
Manchester, UK
- [AUVSI's Unmanned Systems Europe](#)
3 - 4 March 2015
Brussels, Belgium
- [Remotely Piloted Aircraft Systems Symposium](#)
23 to 25 March 2015
MontrÉal, Canada
- [Munich Satellite Navigation Summit](#)
24 – 26 March 2015
Munich, Germany
- [SPAR International](#)
30 March - 2 APRIL, 2015
Houston Texas, USA
- [European Navigation Conference 2015](#)
7-11 April 2015
Bordeaux - France
- [The World Cadastre Summit, Congress & Exhibition](#)
20-25 April 2015
Istanbul, Turkey

- [The 9th International Forum on Satellite Navigation & NAVITECH-2015 exhibiton](#)

April 22-23

Moscow, Russia

- [AUVSI's Unmanned Systems 2015](#)

4-7 May

Atlanta, USA

- [13th South East Asian Survey Congress](#)

28 – 31 July 2015

Singapore

- [MundoGeo Connect](#)

May 5 to 7, 2015

Sao Paulo – Brazil

- [RIEGL LiDAR 2015](#)

Hong Kong and Guangzhou

5 - 8 May

China

- [UN/Russian Federation Workshop on the Applications of GNSS](#)

18 - 22 May 2015

Krasnoyarsk, Russian Federation

- [GEO Business 2015](#)

27 – 28 May

London, UK

- [IGNSS 2015](#)

14-16 July

Queensland, Australia

- [Commercial UAV Expo](#)

5-7 October , 2015

Las Vegas, Nevada

- [IAIN World Congress 2015](#)

20 – 23 October

Prague, Czech Republic





- [ISGNSS 2015](#)

16-19 November 2015

Kyoto, Japan

[View Past Events](#)

Most Rated

- [On module framework of VieVS and data processing for teaching and research](#)  (5.00 out of 5)
- [Spatial Innovation and Good Practices in Land Administration Forum](#)  (4.87 out of 5)
- [Our influence on sea level is negligible](#)  (4.84 out of 5)
- [The Tellurometer](#)  (4.81 out of 5)

Most Commented

- [Critical developments in land surveying](#)
- [The challenge to surveyors and surveying](#)
- [Ukraine to launch 11 satellites by 2030](#)
- [Educating surveyors: Some of the challenges](#)
- [Improving land administration systems in developing countries](#)

Most Viewed

- [SDI Framework](#) - 67,218 views
- [Making of Bandra-Worli Sea Link](#) - 62,360 views
- [Evaluation of High Sensitivity GPS Receivers](#) - 60,270 views
- [Active RFID trilateration for indoor positioning](#) - 35,095 views
- [Continuous high precision navigation](#) - 34,163 views

© Coordinates, 2015