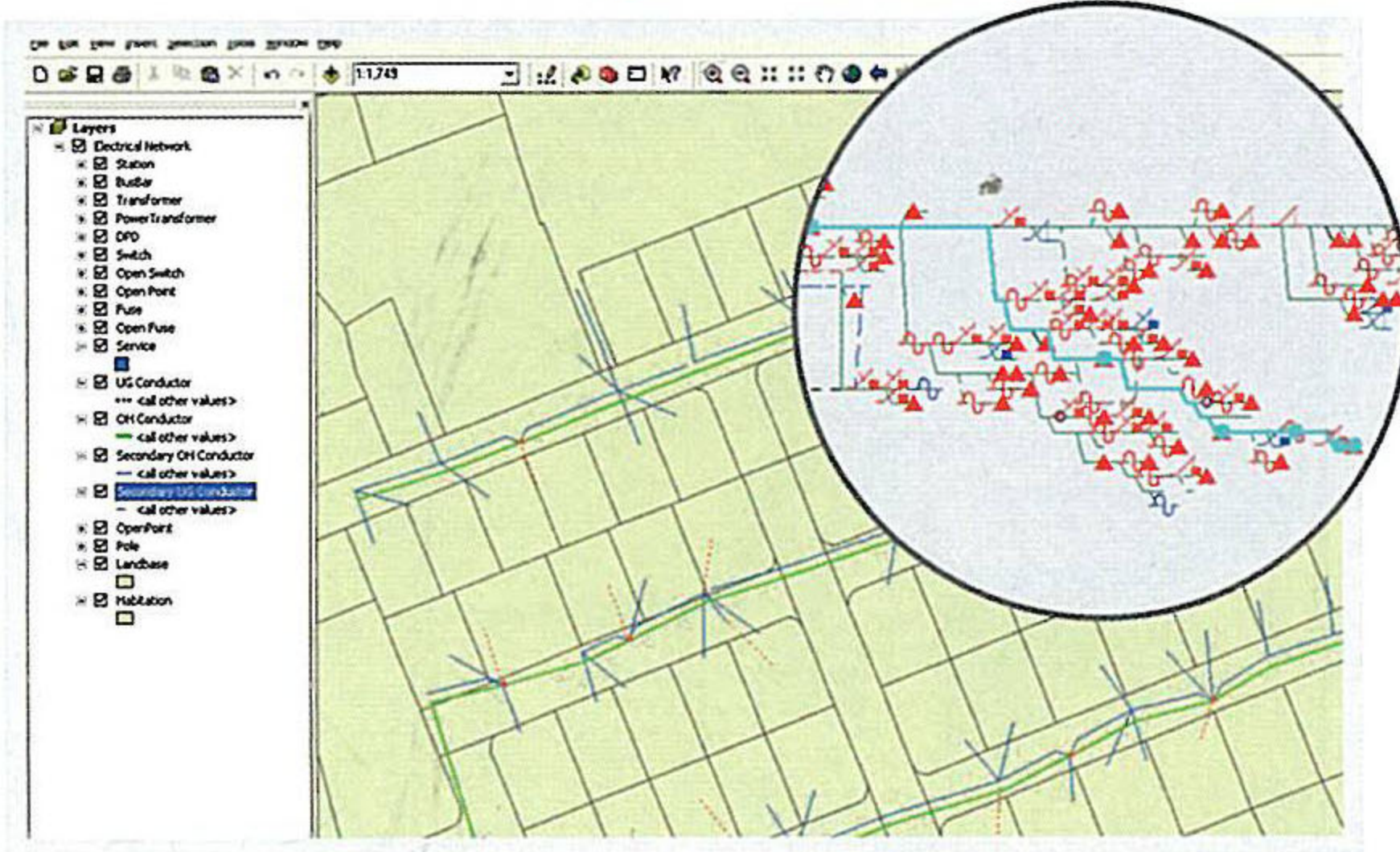
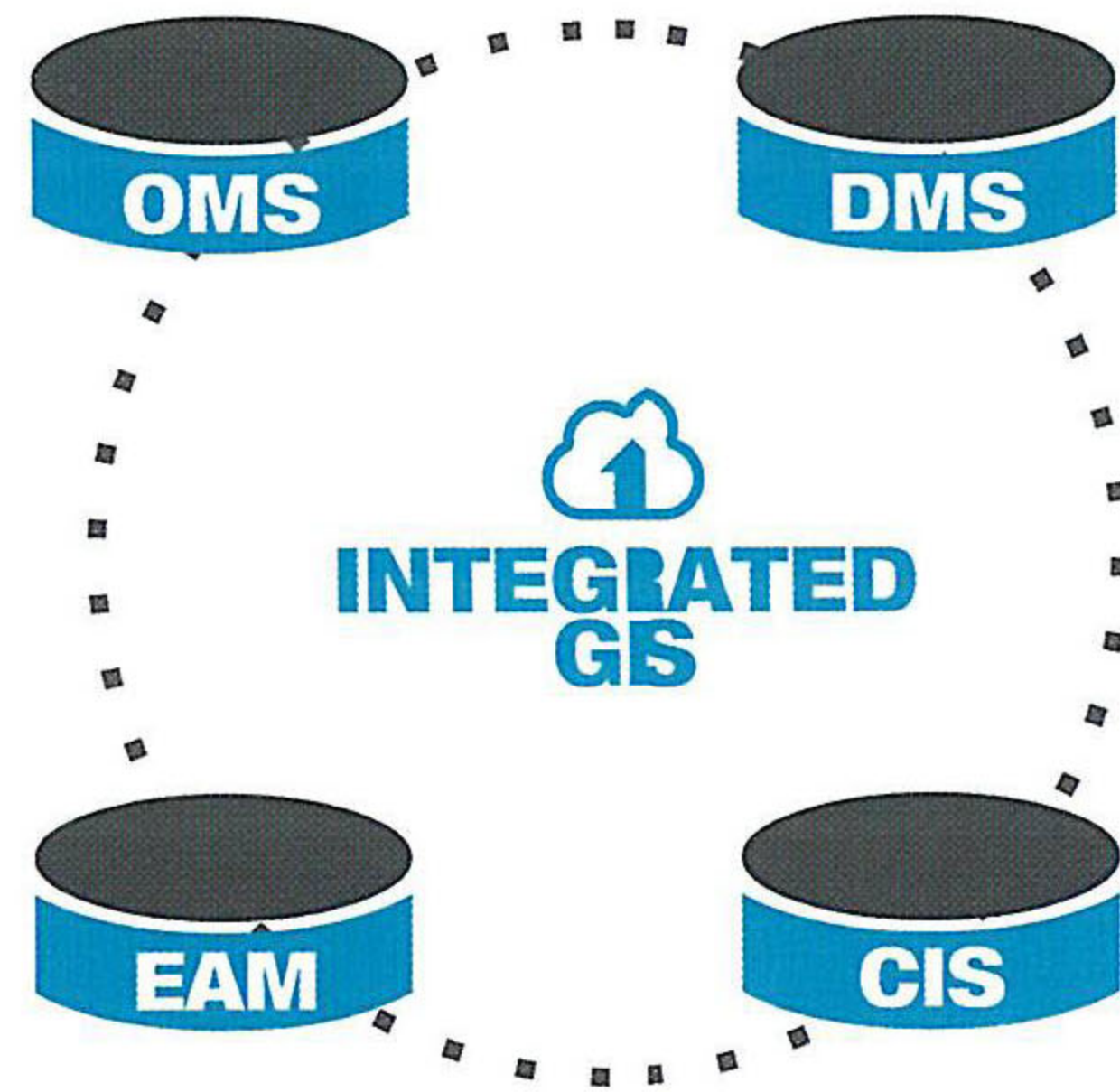
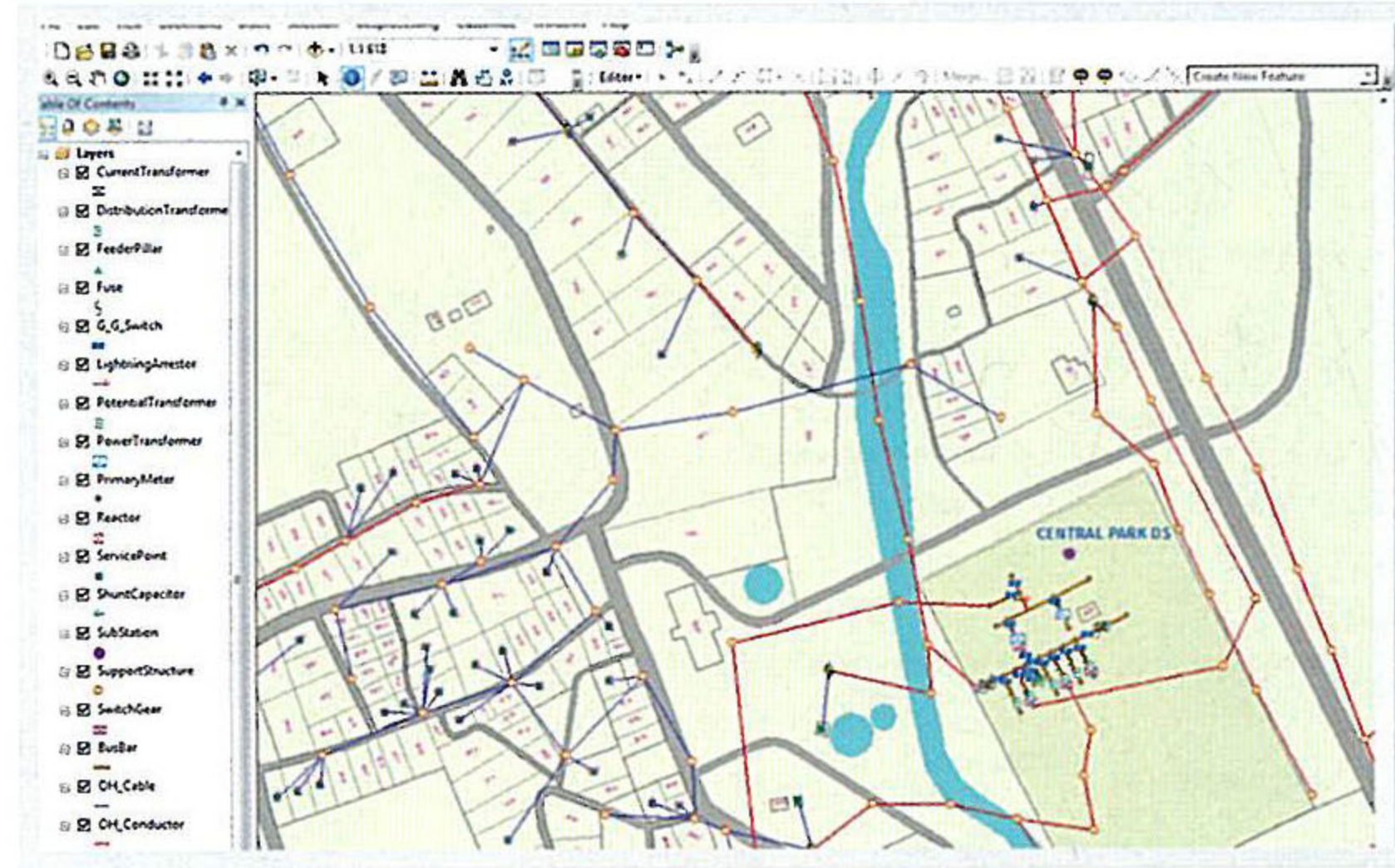


UTILITIES—ELECTRIC AND GAS Integrated GIS Solution for Smart Grid

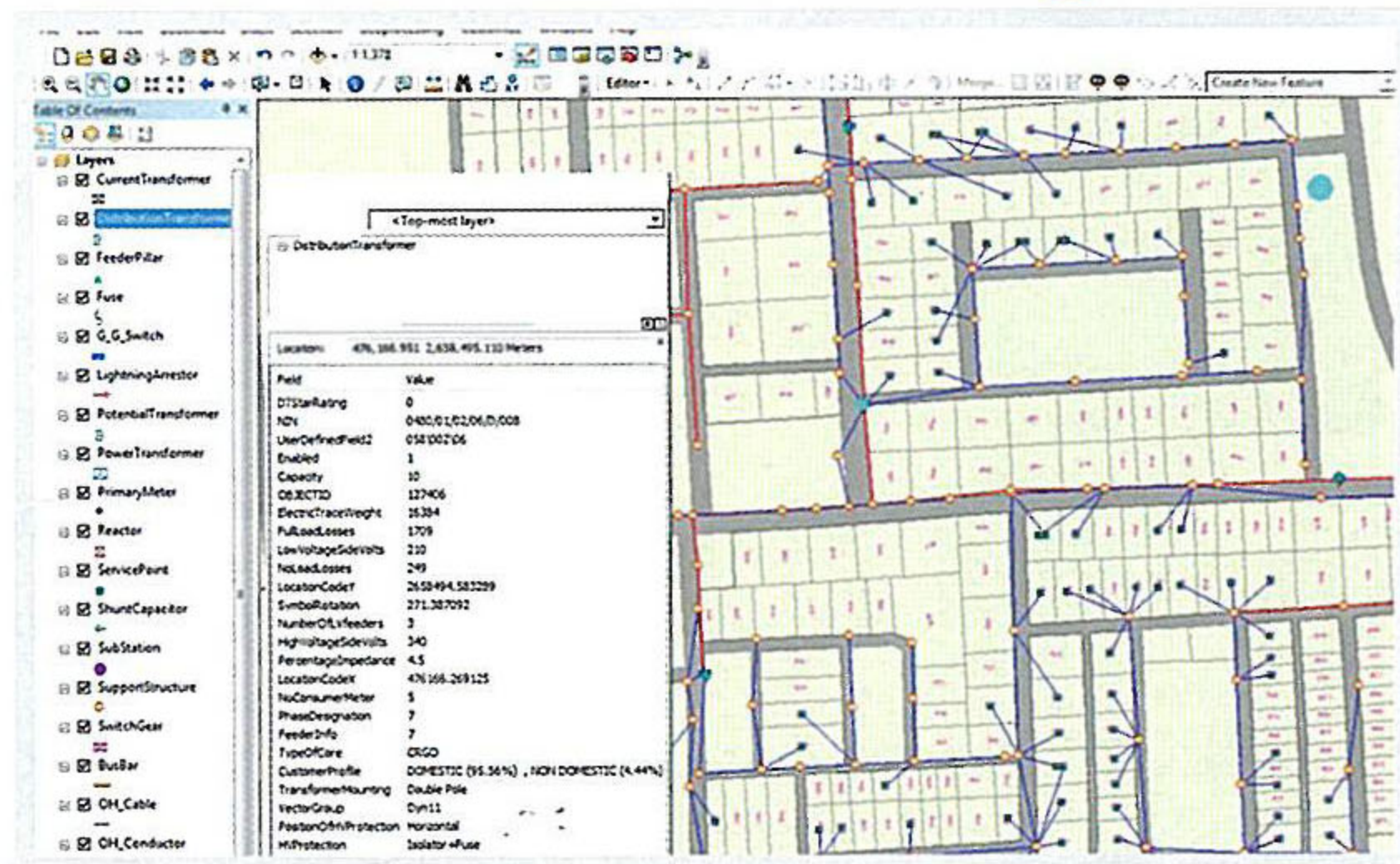
Outage Management



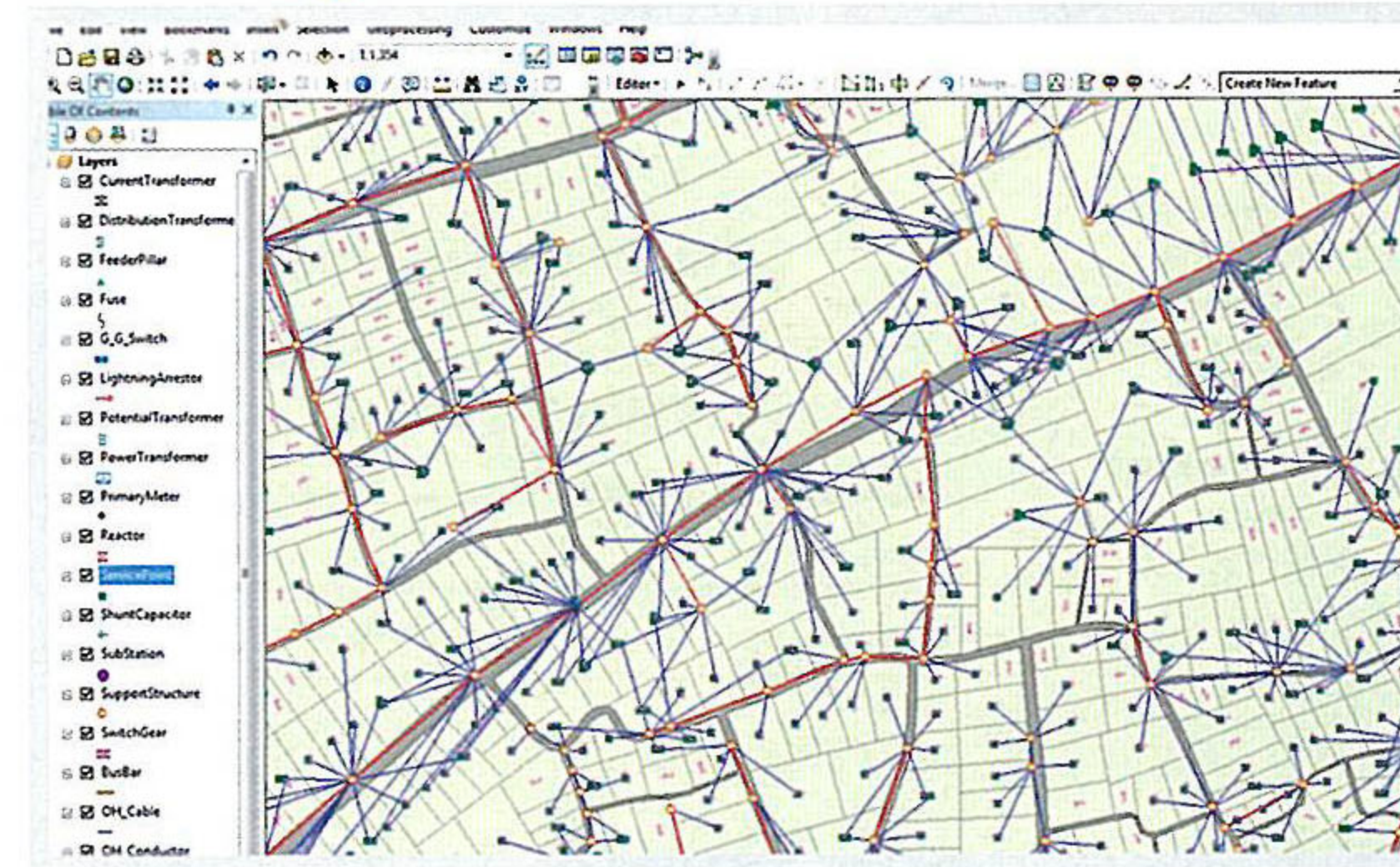
Distribution Management



Asset Records Management



Customer Information Management



RMSI

New York, New York, USA

By Amit Rishi

Contact

Amit Rishi

amit.rishi@rmsi.com

Software

ArcGIS for Desktop, Schneider Electric's ArcFM

Data Source

RMSI

A fully integrated GIS enables utilities to have a real-time representation of their assets across various business functions. RMSI implemented a GIS solution with components such as network mapping, asset records management, as-built updates, distribution station modeling, primary and secondary connectivity and integration between customer information systems, and asset management systems. RMSI specializes in providing geospatial data management, engineering design drafting, application development, and consulting services to electric and gas utilities.

Courtesy of RMSI.